






CAMPUS MAP KEY

-  Food and drink outlets
-  Car Park

Accommodation

-  Peel Park Quarter
-  John Lester Court
-  Eddie Colman Court

Main University Buildings

- 1** Maxwell Building
GP Surgery
- 2** Maxwell Hall
- 3** Gilbert Rooms
- 4** Peel
- 5** Newton
Thermal Measurement Laboratory
- 6** Barratt Z House
- 7** Cockcroft
Energy House
- 8** Lady Hale
Santander Bank
- 9** New Adelphi
- 10** Clifford Whitworth Library
Student Store
- 11** Chapman
- 12** University House
Unitemps
askUS
Common Rooms
- 13** Sports Centre
- 14** Faith Centre
- 15** Mary Seacole
- 16** Brian Blatchford
- 17** Busy Bees Childrens Nursery
- 18** Allerton
Common Rooms
Student Store
- 19** Podiatry Clinic
- 20** Energy House 2.0
- 21** Joule House
Smart Meters>Smart Home Laboratory
- 22** Alumni House
- 23** The Old Fire Station
- 24** Crescent
- 25** Humphrey Booth House
- 26** University of Salford (MediaCity)
askUS

